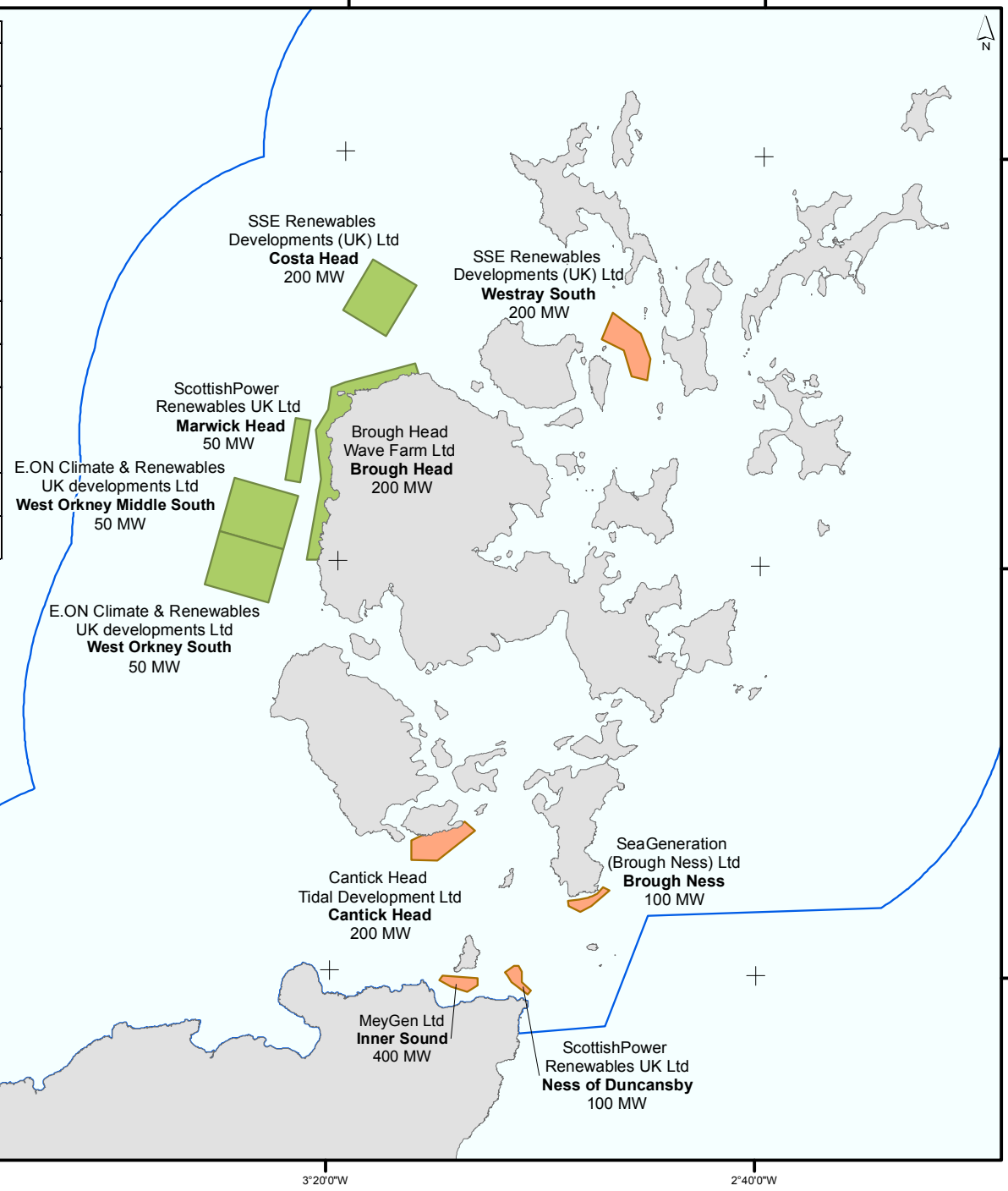


Pentland Firth and Orkney Waters Round 1 Development Sites

Site Name	Owner(s) of Tenant
Costa Head	SSE Renewables Developments (UK) Limited
Westray South	SSE Renewables Developments (UK) Limited
Brough Head	Aquamarine Power Limited & SSE Renewables Holdings (UK) Limited
Marwick Head	ScottishPower Renewables UK Limited
West Orkney Middle South	E.ON Climate & Renewables UK Limited
West Orkney South	E.ON Climate & Renewables UK Limited
Cantick Head	SSE Renewables Holdings (UK) Limited & OpenHydro Site Development Limited
Brough Ness	Marine Current Turbines Limited
Inner Sound	Atlantis Resources Corporation Pte Limited, International Power Marine Developments Limited, Morgan Stanley Capital Group Incorporated
Ness of Duncansby	ScottishPower Renewables UK Limited
Farr Point	Pelamis Wave Power Limited

* Tenant names are labelled on the map

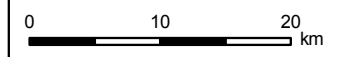


Development Sites

- Tidal
- Wave

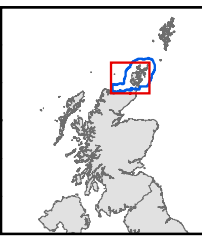
Base Map

- Strategic Area
- United Kingdom



MaRS
Marine Resource System

MaRS-Ref	18 Oct 2010
Author	: DF
QA	: JM
Size	: A4
Scale	: 1:580,000



Positions shown relative to WGS 84.
© Crown Copyright 18 October 2010. Reproduction in whole or part is not permitted without prior consent of The Crown Estate.
© British Crown and SeaZone Solutions Limited. All rights reserved. Product Licence No. 012009.017.

16 New Burlington Place London W1S 2HX
Tel: 020 7851 5080
6 Bell's Brae Edinburgh EH4 3BJ
Tel: 0131 260 6070
www.thecrownestate.co.uk

